






















MAP LEGEND

-  KUNUNURRA VISITORS CENTRE
-  POST OFFICE
-  HOSPITAL
-  VISITOR ATTRACTIONS
-  SHIRE [SWEK] OFFICE
-  CHILD CARE CENTRE
-  HOTEL
-  MOTEL
-  BACKPKCKER
-  POLICE STATION
-  RESTAURANT
-  ART GALLERY
-  LIBRARY
-  FUEL STATION
-  CARAVAN PARK
-  CHURCH
-  TOWN CENTRE
-  RESIDENTIAL
-  MIXED BUSINESS
-  LIGHT INDUSTRIAL
-  TOURISM



[NOT TO SCALE]



MIRIMA
[HIDDEN VALLEY]
NATIONAL PARK

KELLYS
KNOB

LOOKOUT

MOUNT
CYRIL

KUNUNURRA
DISTRICT
HIGH SCHOOL

HOSPITAL

CELEBRITY
TREE PARK

LILY CREEK
LAGOON

VICTORIA
HIGHWAY

VICTORIA

HIGHWAY

To Lake Argyle &
Northern Territory

TO IVANHOE
CROSSING

TO KUNUNURRA
AIRPORT

TO WYNDHAM &
HALLS CREEK

KONA
WATERS

WALK TRAIL

COCUS WAY

KENTIA WAY

POINCETTA WAY

POINCETTA WAY

POINCETTA WAY

POINCETTA WAY

POINCETTA WAY

POINCETTA WAY

POINCETTA WAY

POINCETTA WAY

POINCETTA WAY

POINCETTA WAY

POINCETTA WAY

POINCETTA WAY

POINCETTA WAY

POINCETTA WAY

POINCETTA WAY

POINCETTA WAY

POINCETTA WAY

POINCETTA WAY

POINCETTA WAY

POINCETTA WAY

POINCETTA WAY

POINCETTA WAY

POINCETTA WAY

POINCETTA WAY