



PO Box 614 Kununurra 6743
20 Coolibah Drive KUNUNURRA

Koolama Street WYNDHAM

T | 9168 4100

F | 9168 1798

E | mail@swek.wa.gov.au

W | www.swek.wa.gov.au

8.00am - 4.00pm MON - FRI

Application for Temporary Caravan Park and Camping Ground Licence


CARAVAN PARKS AND CAMPING GROUNDS ACT 1995, s7

CARAVAN PARKS AND CAMPING GROUNDS REGULATIONS 1997, r54

COUNCIL POLICY CP/HTH-3762 LICENSING OF TEMPORARY CARAVAN PARKS AND CAMPING GROUNDS

Facility Name or Proposed Name:	Kununurra Agricultural Showgrounds
--	------------------------------------

Applicant Details

Name	Kununurra Agricultural Society		Email	admin@kas.org.au	
Postal Address	PO Box 271, Kununurra 6743				
Phone	9168 2885	A/H	0410 590 852	Fax	
Contact Person	Jenny Spragg				
Signature				Date	21/9/22

Property Details

Lot	504	House		Location	
Street	Coolibah Drive	Suburb	Kununurra		
Nearest Intersection	Ivanhoe Road				
Assessment No.		Diagram / Plan No.	61898	Folio No	
Certificate of Title Vol. No.	R29799				
Title Encumbrances (If any)					

Land Owner/s

1. Only necessary if applicant does not own the land referred to above.
2. Details to be provided in respect of each land owner

Name	SWEK		Email	events@swek.wa.gov.au	
Postal Address	PO Box 614, Kununurra 6743				
Phone	9168 4100	A/H		Fax	
Contact Person					
Signature				Date	

Facility Details

Please specify the number of Sites the park is to be Licensed for:

Short Stay Sites: To be occupied consecutively by the one person or group or persons for no longer than 3 consecutive months

40

Camp Sites: Sites which may be occupied by those camping (includes camp in a vehicle but not a caravan)

Please specify the dates of operation for the temporary facility:

8/7/23 to 18/7/23

Site Plan

Please attach a Site Plan to this application detailing the following:

(a) The location and type of sites on the facility	<input checked="" type="checkbox"/>
(b) The buildings (including numbers of toilets, hand basins, showers etc.)	<input checked="" type="checkbox"/>
(c) The roads and paths	<input checked="" type="checkbox"/>
(d) The drainage and wastewater disposal systems	<input checked="" type="checkbox"/>
(e) The location of fire hoses, fire hydrants and fire extinguishers	<input checked="" type="checkbox"/>

Policy Compliance:

Please provide the following information in accordance with Council Policy CP/HTH-3762:

(a) What is the need for the temporary facility?


Stall holders and other visitors from our of town who will be staying with their equipment / property

(b) Who will the main users of the facility be?

Sideshow and site holders, cattle and equestrian exhibitors

Declaration:

I/We declare that all details in this form are true and correct.

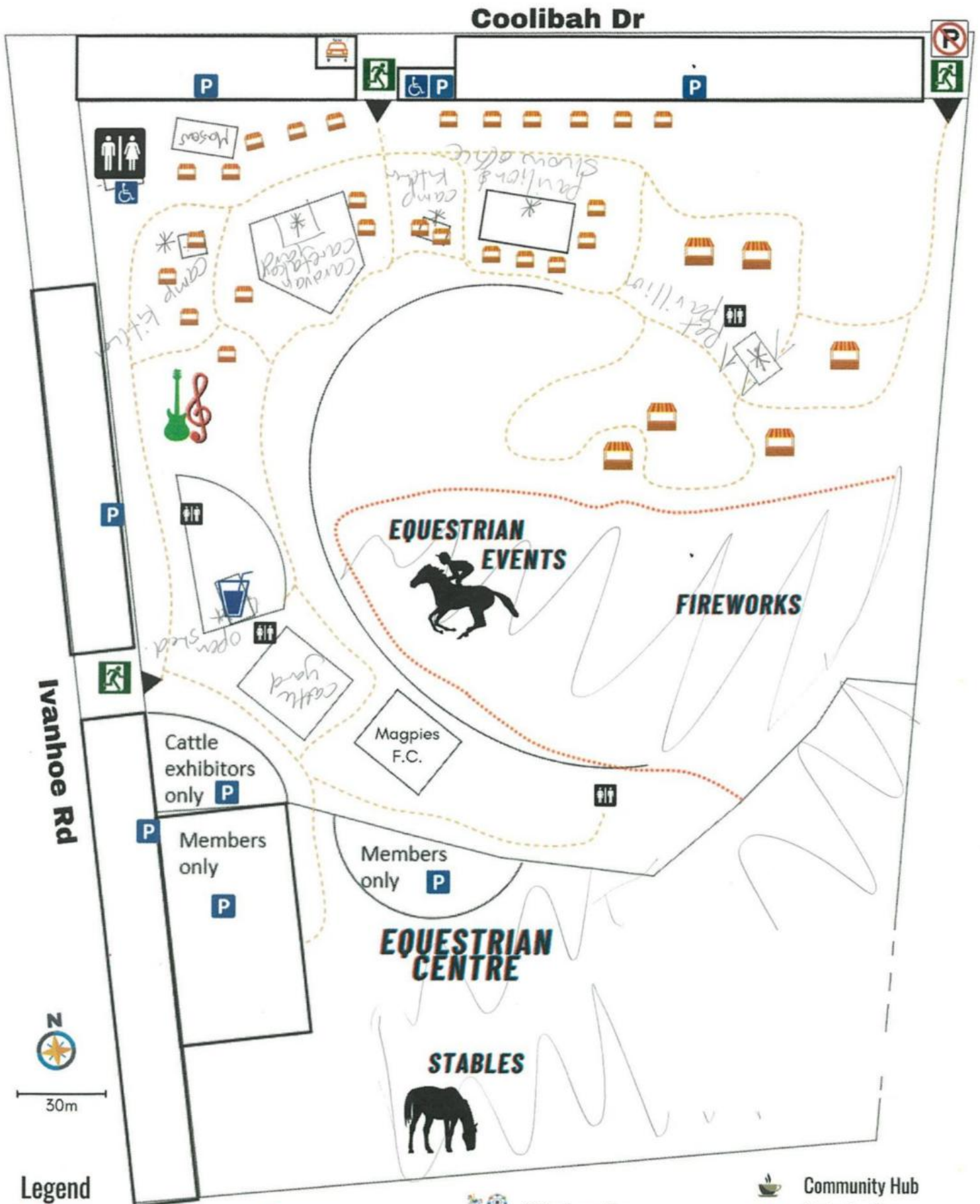
Signature of applicant:  Date: 21/9/22

Signature of applicant: Date: / /

OFFICE USE ONLY

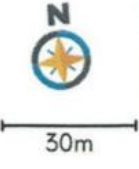
Date Received	
Fees to be Paid	
Receipt No	
General Ledger Account	1070413
EHO Approved	

Document No:	
Officer	
Response	
File	PH.12.5
License Issued	



Legend

- | | | | |
|--------------------|------------------|----------------------|----------------------|
| Displays + vendors | No parking | Sideshow alley | Community Hub |
| Toilets | Car parking | Stage | Main Pavilion |
| Danger | Disabled parking | Machinery | Fruit & Veg Pavilion |
| No entry | Taxi p/u & drop | Novelty events | Pet pavilion |
| Emergency exit | Bar | Show n' Shine (Sat.) | Livestock |
| Show office | Walkways | Seating | Dog show |
| | | | Gate |



X TOILETS
 O SHOWERS
 ■ CAMPERS
 ▽ CAMPERVANS

COOLIBAH DRIVE

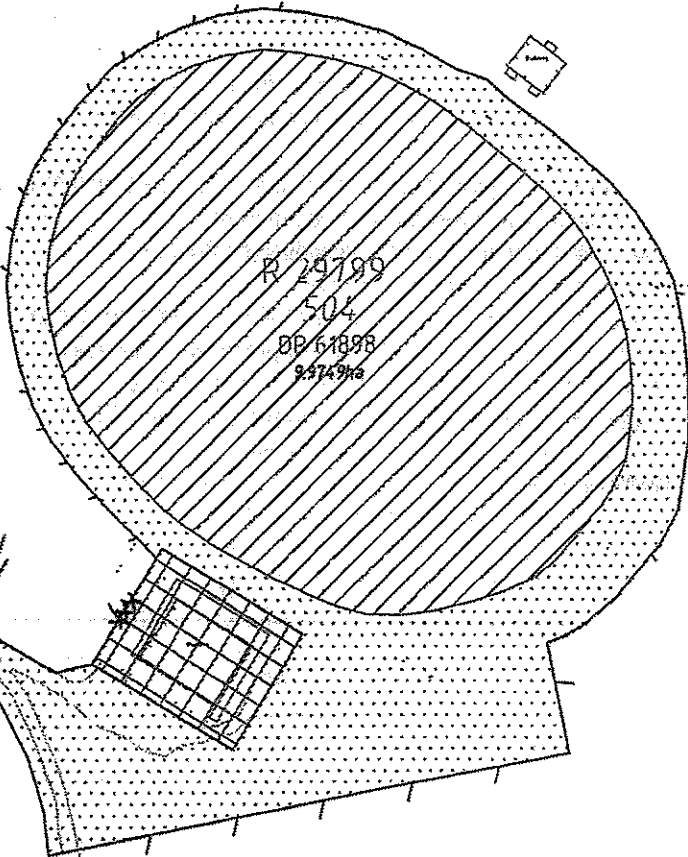
TRANSFORMER

KUNUNUBRA AGRICULTURAL SOCIETY
LEASE AREA Aht 6.56ha


IN ANHIDE ROAD

TRANSFORMER

CORKYBARK DRIVE



R 29799
 504
 OP 61898
 9.5749ha



Lease over Portion of Lot 504 on
 DEPOSITED PLAN 61898, PART RESERVE 29799

LEGEND

- BUILDING
- BOUNDARY LINE
- ORMFC LEASE AREA (~1740m²)
- KAS LEASE AREA (~6.56ha)
- ACCESS AREA (~1.3013ha)
- OVAL AREA (~1.9403ha)

R 29307
572