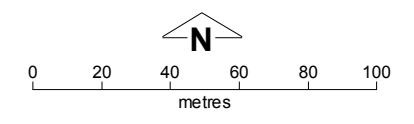


Dodnun Layout Plan 1 - Living Area

- Land Use**
- commercial
 - community
 - drinking water source protection area
 - industrial
 - open space
 - public utility
 - recreation
 - residential
 - road reserve
- Land Administration**
- cadastre
 - recommended settlement zone
 - settlement layout (SL) lot & SL-lot number
- Exclusion Boundary**
- drinking water source wellhead protection zone
 - industry
 - no go boundary
 - power station



This layout plan does not constitute development approval.
It is the responsibility of the developer to ensure that all relevant consents, approvals, licences and clearances are in place prior to commencing physical works on the site. Organisations responsible for such matters may include land owner, local government, incorporated community council, native title representative body, Department of Environment Regulation, Aboriginal Cultural Materials Committee, Environmental Protection Authority, Department of Commerce, and the Department of Water.

Cadastral data supplied by the Western Australian Land Information Authority (Licence LI 782-2015-1).
Extraction date of cadastre 31/03/2017.
Proposed water reserve, drinking water source protection areas and wellhead protection zones derived from the Dodnun Drinking Water Source Protection Plan February 2017 commissioned by the Housing Authority.
June 2011 aerial image provided by Landgate.
Projection : MGA zone 52, GDA 94
Map document : Dodnun LP1 draft4 - Living Area.mxd
Layout plan prepared by Department of Planning.
© Western Australian Planning Commission
Settlement layout not derived from calculated dimensions.



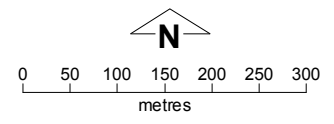
Layout Plan 1 endorsement	
Community	-
Local Government	-
Traditional Owners	-
WAPC	-
Amendments/Endorsement	-
WAPC	-

**draft 4 for
comment**



Dodnun Layout Plan 1 - Context

- Land Use**
- commercial
 - community
 - drinking water source protection area
 - industrial
 - open space
 - public utility
 - recreation
 - residential
 - road reserve
- Land Administration**
- cadastre
 - recommended settlement zone
 - settlement layout (SL) lot & SL-lot number
- Exclusion Boundary**
- drinking water source wellhead protection zone
 - no go boundary
 - utility



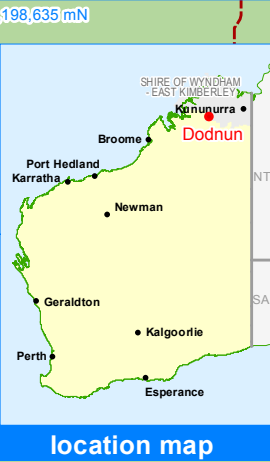
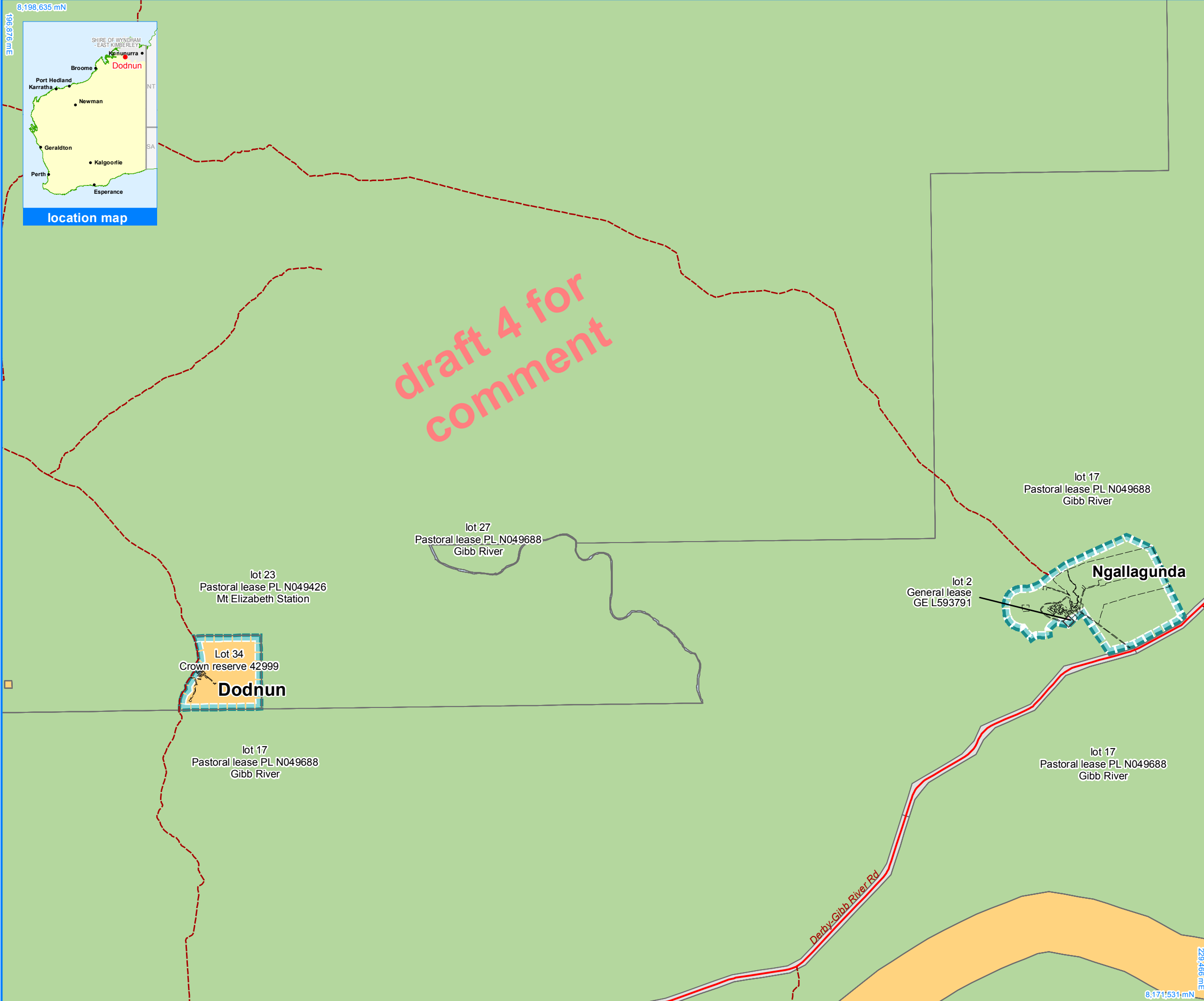
This layout plan does not constitute development approval.
It is the responsibility of the developer to ensure that all relevant consents, approvals, licences and clearances are in place prior to commencing physical works on the site. Organisations responsible for such matters may include land owner, local government, incorporated community council, native title representative body, Department of Environment Regulation, Aboriginal Cultural Materials Committee, Environmental Protection Authority, Department of Commerce, and the Department of Water.

Cadastral data supplied by the Western Australian Land Information Authority (Licence LJ 782-2015-1).
Extraction date of cadastre 31/03/2017.
Proposed water reserve, drinking water source protection areas and wellhead protection zones derived from the Dodnun Drinking Water Source Protection Plan February 2017 commissioned by the Housing Authority.
April 2009 & June 2011 aerial image provided by Landgate.
Projection : MGA Zone 52, GDA 94
Map document : Dodnun LP1 draft4 - Context.mxd
Layout plan prepared by Department of Planning.
© Western Australian Planning Commission
Settlement layout not derived from calculated dimensions.



Layout Plan 1 endorsement	
Community	-
Local Government	-
Traditional Owners	-
WAPC	-
Amendments/submitter	-
WAPC	-

**draft 4 for
comment**

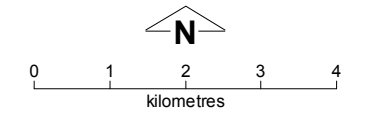


Dodnun Layout Plan 1 - Land Tenure

- Land Tenure**
- crown reserve
 - leasehold
 - other
 - pastoral lease

- Land Administration**
- cadastre
 - recommended settlement zone
 - settlement layout (SL) lot

- Roads**
- main road
 - track



This layout plan does not constitute development approval.
It is the responsibility of the developer to ensure that all relevant consents, approvals, licences and clearances are in place prior to commencing physical works on the site. Organisations responsible for such matters may include land owner, local government, incorporated community council, native title representative body, Department of Environment Regulation, Aboriginal Cultural Materials Committee, Environmental Protection Authority, Department of Commerce, and the Department of Water.

Cadastral data supplied by the Western Australian Land Information Authority (Licence LI 782-2015-1).
Extraction date of cadastre 31/03/2017.
Projection : MGA zone 52
Map document : Dodnun LP1 draft4 - Land Tenure.mxd
Layout plan prepared by Department of Planning.
© Western Australian Planning Commission
Settlement layout not derived from calculated dimensions.



Layout Plan 1 endorsement	
Community	-
Local Government	-
Traditional Owners	-
WAPC	-
Aboriginal Management	-
WAPC	-

draft 4 for
comment